

FIRMA CIVE d.o.o.

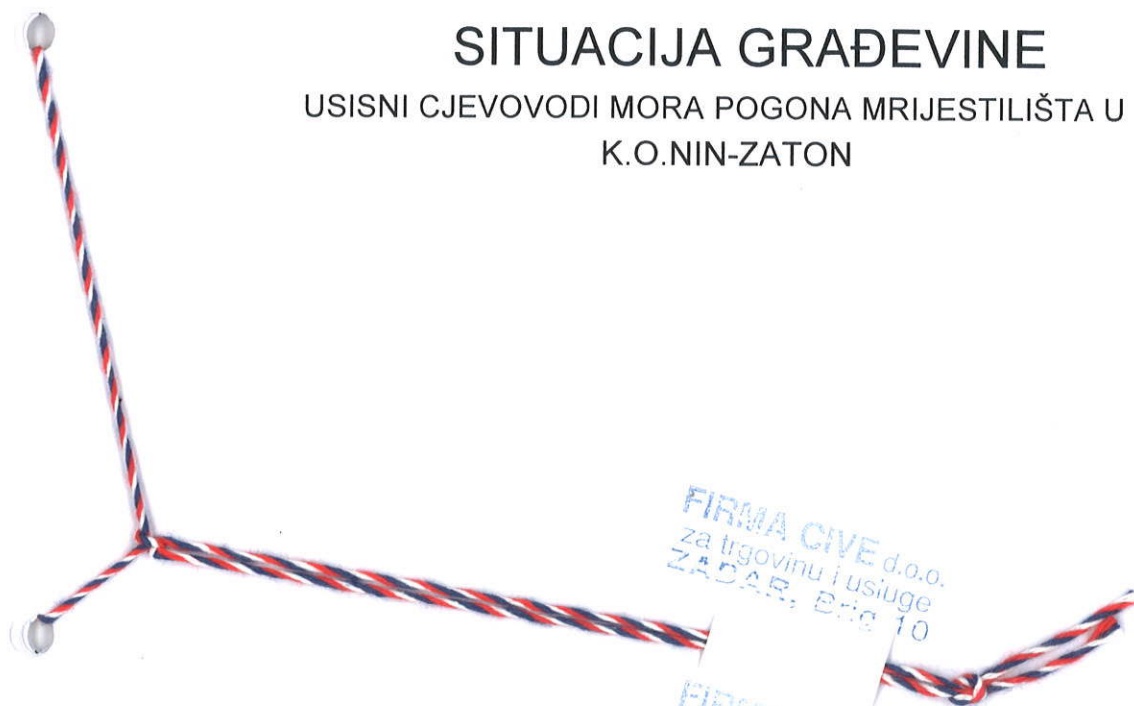
Zadar, Brig 10
OIB: 89970884992




Naručitelj geodetske situacije građevine:
CROMARIS dioničko društvo za marikulturu
Zadar, Gaženička cesta 4b
OIB: 58921608350

OZNAKA GEODETSKE SITUACIJE: 86/15

SITUACIJA GRAĐEVINE

USISNI CJEVOVODI MORA POGONA MRIJESTILIŠTA U NINU
K.O.NIN-ZATON



<p>Ovlašteni inženjer geodezije: Ana Lokas-Juranov</p> <p>Ana Lokas-Juranov dipl. ing. geod.</p> <p>Ovlašteni inženjer geodezije</p> <p>FIRMA CIVE d.o.o. Zadar</p>   <p>Geo 835</p>	<p>Ovlaštena/odgovorna osoba: Elvis Meštrović</p>  <p>FIRMA CIVE d.o.o. za trgovinu i usluge ZADAR, Brig 10</p>
--	--

Zadar, 08. lipnja 2015.god.

POPIS KOORDINATA NOVOG PROJEKTIRANOG CJEVOVODA

1	395292.74	4901204.84
2	395292.89	4901205.00
3	395292.09	4901244.38
4	395290.88	4901244.35
5	395290.81	4901246.70
6	395291.47	4901248.95
7	395292.63	4901248.62
8	395317.81	4901337.53
9	395316.65	4901337.85
10	395317.83	4901341.99
11	395318.98	4901341.67
12	395345.37	4901434.80
13	395344.26	4901435.11
14	395344.78	4901438.62
15	395345.93	4901438.59
16	395347.94	4901548.59
17	395346.72	4901548.61
18	395346.76	4901550.95
19	395347.47	4901553.19
20	395348.62	4901552.82
21	395382.24	4901658.72
22	395381.10	4901659.08
23	395382.40	4901663.18
24	395383.55	4901662.82
25	395497.33	4902021.21
26	395499.12	4902020.60
27	395385.35	4901662.25
28	395386.50	4901661.88
29	395385.19	4901657.78
30	395384.05	4901658.15
31	395350.42	4901552.25
32	395351.53	4901551.90
33	395350.98	4901548.53
34	395349.83	4901548.55
35	395347.82	4901438.56
36	395349.04	4901438.54
37	395349.00	4901436.20
38	395348.36	4901433.95
39	395347.19	4901434.28
40	395320.80	4901341.15
41	395321.96	4901340.82
42	395320.79	4901336.68
43	395319.63	4901337.01
44	395294.45	4901248.11
45	395295.57	4901247.79
46	395295.14	4901244.44
47	395293.98	4901244.42
48	395294.79	4901204.25
49	395294.15	4901203.51

POPIS KOORDINATA STAROG POSTOJEĆEG CJEVOVODA

100	395292.88	4901205.27
101	395325.50	4901345.99
102	395325.88	4901347.43
103	395359.43	4901462.90
104	395378.02	4901562.82
105	395395.32	4901643.82
106	395410.34	4901694.98
107	395496.67	4901989.08
108	395497.15	4901988.94
109	395410.82	4901694.84
110	395395.80	4901643.70
111	395378.51	4901562.72
112	395359.92	4901462.78
113	395326.37	4901347.30
114	395325.99	4901345.87
115	395293.36	4901205.16

GRAĐEVINA: USISNI CJEVOVODI MORA POGONA MRIJESTILIŠTA U NINU

OZNAKA: 86/15

K.O. NIN-ZATON

RED. BR.

BROJ. K.Č.

ZK-uložak

VLASNIK

OZNAKA ZEMLJIŠTA

POVRŠINA KOJU
ZAUZIMA
CJEVOVOD

Za novi projektirani cjevovod

1

1213

2084

POMORSKO DOBRO

OBALA

470 m2

DIO MORA

1182m2

Za stari postojeći cjevovod

1

1213

2084

POMORSKO DOBRO

OBALA

126 m2

DIO MORA

166 m2

Zadar, lipanj 2015.

Izrada: Ana Lokas-Juranov, dip.ing.geod.

Ana Lokas-Juranov
dipl. ing. geod.
Ovlašteni inženjer geodezije
FIRMA CIVE d.o.o.
Zadar

Geo 835

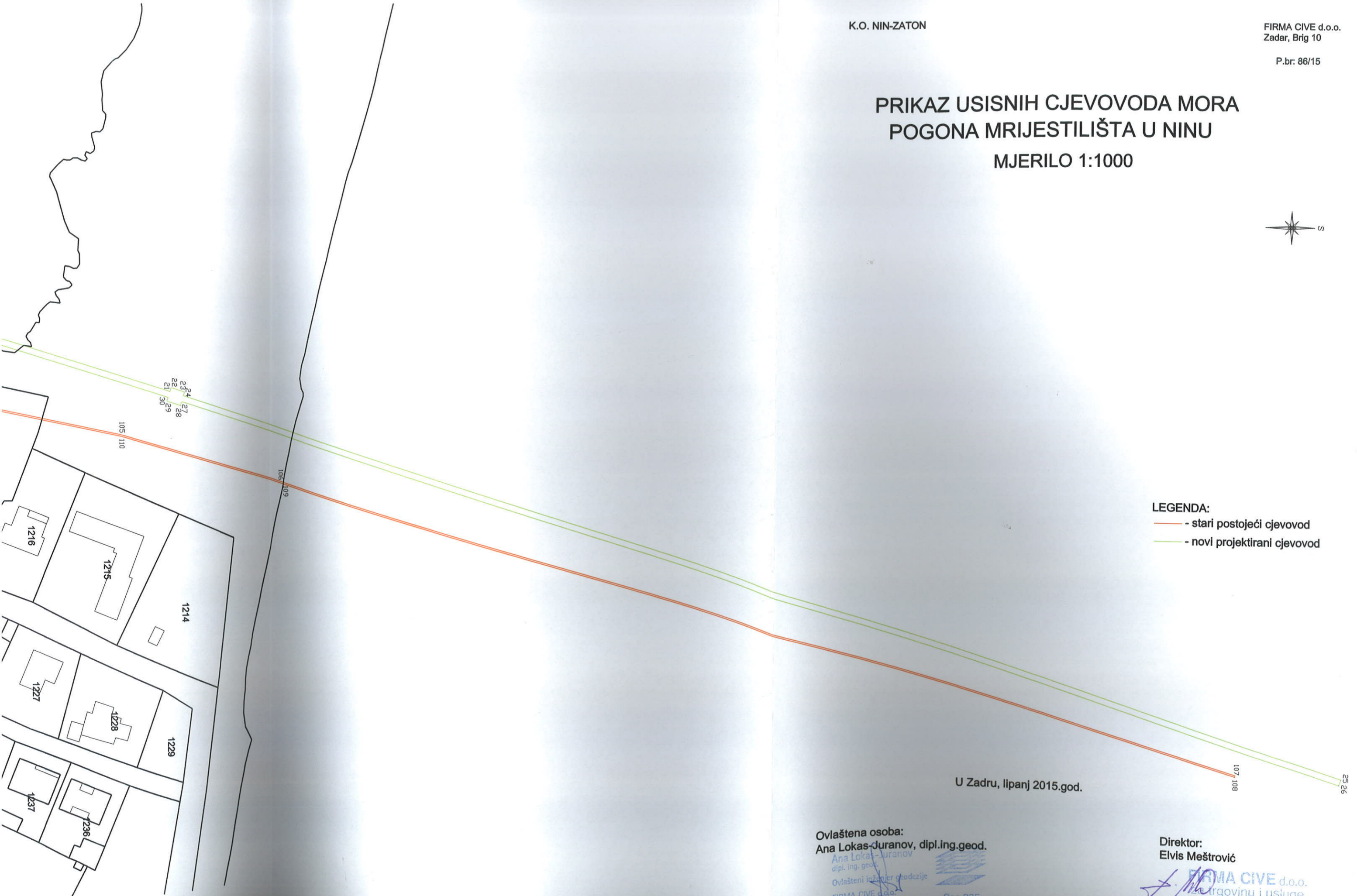
PRIKAZ USISNIH CJEVOVODA MORA POGONA MRIJESTILIŠTA U NINU

MJERILO 1:1000



LEGENDA:

- - - - - stari postojeći cjevovod
- - - - - novi projektirani cjevovod



U Zadru, lipanj 2015.god.

Ovlaštena osoba:
Ana Lokas-Juranov, dipl.ing.geod.
Ana Lokas-Juranov
dipl. ing. geod.
Ovlašteni inženjer geodenzije
FIRMA CIVE d.o.o.
Zadar



Direktor:
Elvis Meštrović
FIRMA CIVE d.o.o.
Trgovinu i usluge
ZADAR, Brig 10

